



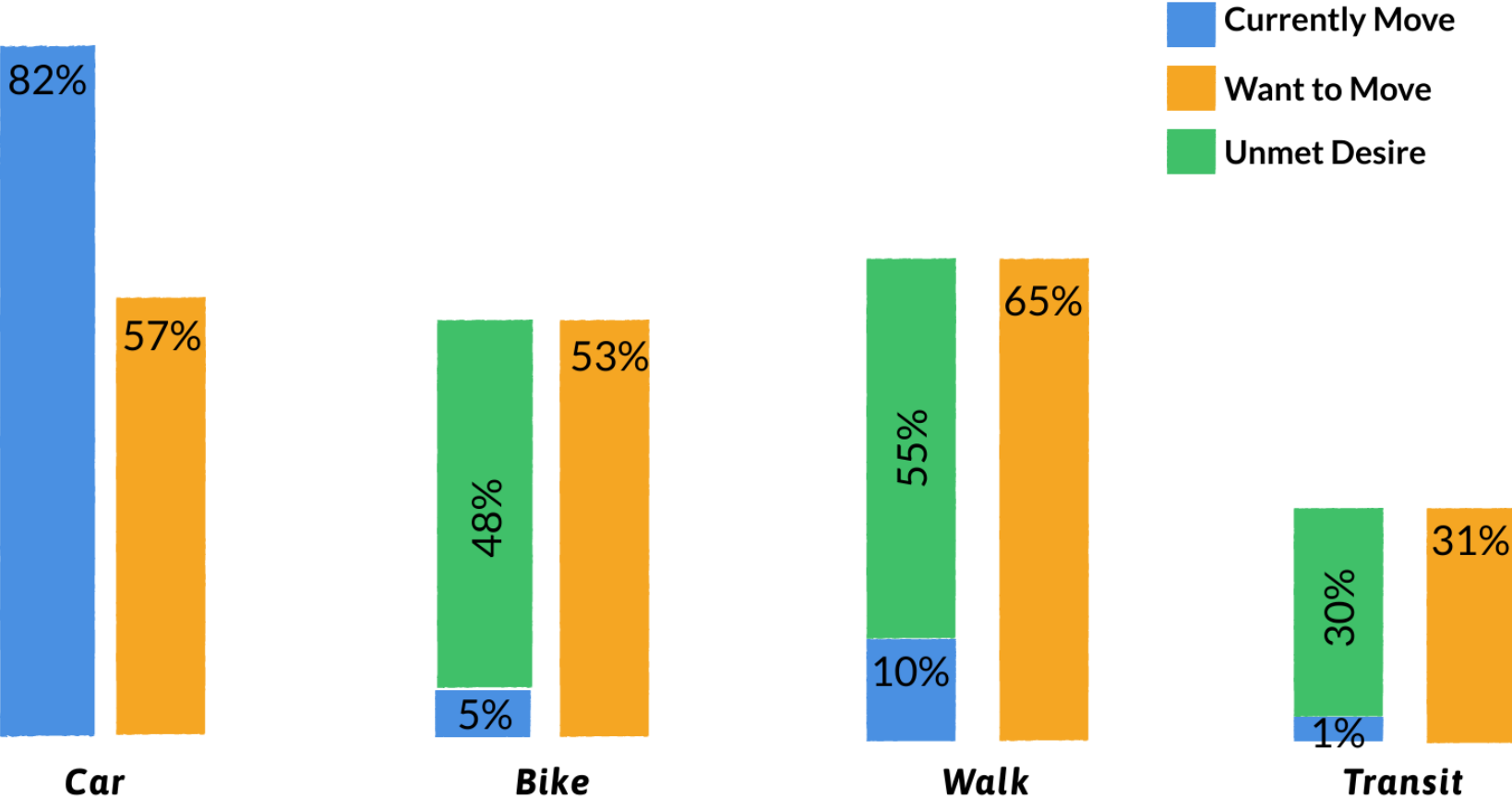
# Rosemary District Association

November 14, 2019



# How People Currently Move vs. How They Want to Move in the Future

This looks at the discrepancy or unmet desire between what mode of transportation people currently use to move around and through the City versus what mode they want to use. This discrepancy shows us where opportunities to implement policies and infrastructure that will allow the community to choose other modes of transportation.



# Major Themes

- Create safe streets for all users
- Create realistic choices beyond automobiles
- Neighborhood level investment
- Future ready for transportation technology
- Align transportation investment with sustainable growth
- Prepare for and mitigate the impacts of climate change

# Vision

*Sarasota is a safe and active community with diverse transportation choices.*

*The transportation investments are the result of community values and the outcome is a more resilient, people-oriented City.*



# Community Values

These values will be used as our performance measures when evaluating projects.

- **Action** - People will see positive changes to streets in their neighborhoods and opportunities to change how they travel Citywide.
- **Active** - People are physically active as they go about their daily routine, resulting in a healthier city
- **Diverse Transportation Choices** - People have mobility options beyond driving that are convenient, safe, attractive, and reliable.
- **Resilient** - The community has reduced its contribution to climate change and is adapting to impacts of rising temperatures and sea level rise.
- **Safe** - People feel safe and are safe walking, riding a bike/scooter, riding transit, and driving.

# Interactive Map

Please use the interactive map to tell us where you experience challenges in the mobility network, and where you think improvements should be prioritized



HOME GET STARTED HIDE COMMENTS VIEW LEGEND CONTACT US

- Driving Comment
- Parking Comment
- Other Comment

Route Comments (route needs improvement):

- Walking Route Comment
- Biking Route Comment
- Transit Route Comment
- Driving Route Comment

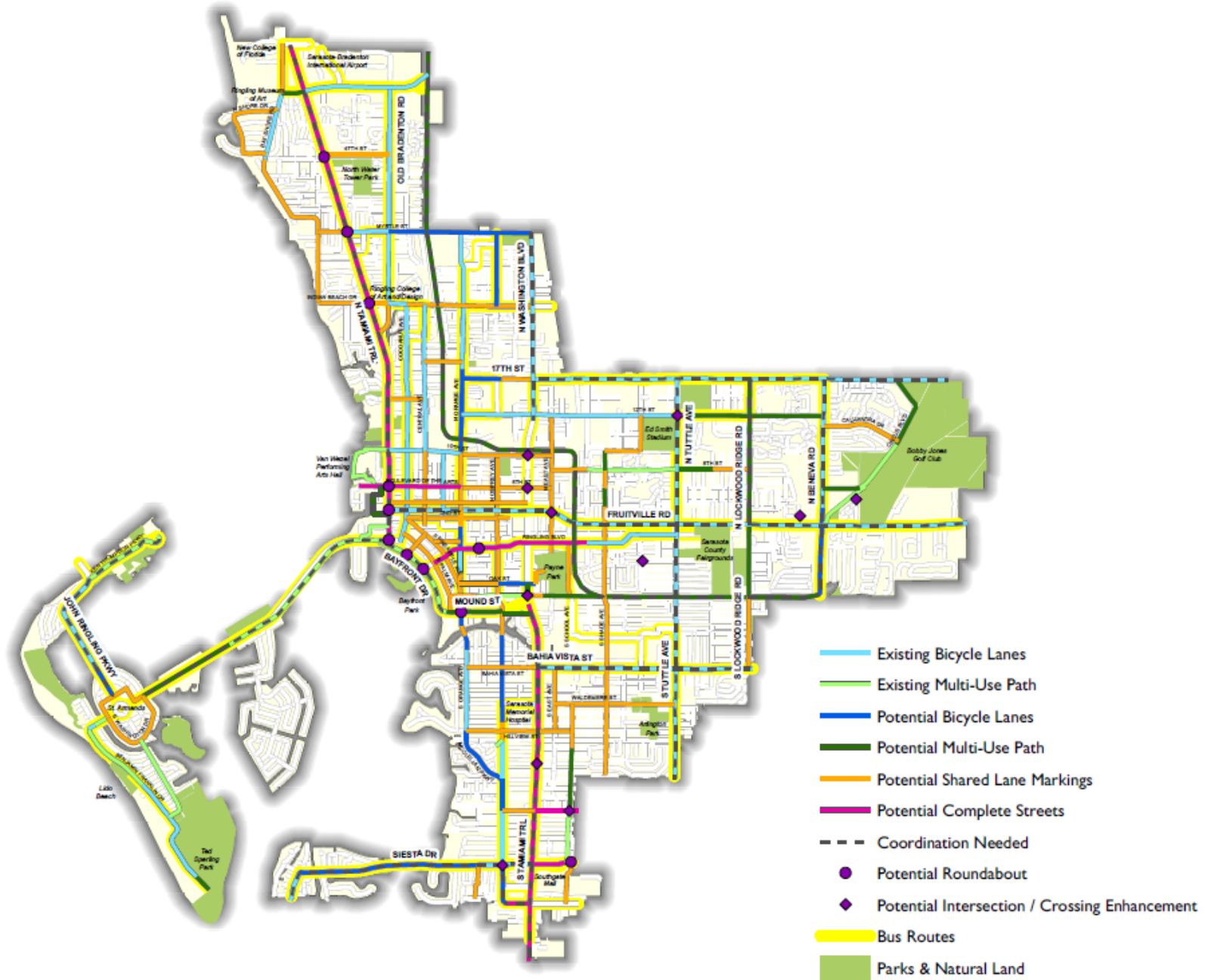


# Public Participation

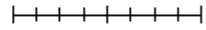
1. Public Workshops held on October 22, 2019
  - Option 1: 11:30-1:00pm @ Selby Library
  - Option 2: 4:00-5:15pm @ Selby Newtown Goodwill
2. Online Interactive Map: [sarasotainmotion.com](http://sarasotainmotion.com)
3. Pop-up Events



# Multimodal Connections Plan



0 0.25 0.5 1 Miles



Updated October 2019





# Stay Informed: US 41 and Fruitville Roundabout

To stay informed about the construction progress and sign up to receive weekly updates please visit:

<http://www.us41fruitvillroundabout.com>

To learn more about the design phase and alternatives that were considered, please visit:

[http://www.swflroads.com/us41/fruitvillroundabout/documents\\_publications.html](http://www.swflroads.com/us41/fruitvillroundabout/documents_publications.html)

For more information on roundabouts in general, please visit:

[www.fdot.gov/agencyresources/roundabouts](http://www.fdot.gov/agencyresources/roundabouts)

